

OVERLEG

JUNI 1992

1e TERSIELEGGING

6 September 1993

VASTSTELLING

16 December 1993

GOEDKEURING

K.B.

GEWIJZIGD

juni 1993

juli 1993

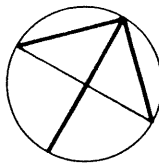
Gemeente WOERDEN

Bestemmingsplan "SPOORBAA NVERBREDING"

WERKNR. 846.100.000

SCHAAL 1:2000

DATUM NOVEMBER 1992



GETEKEND ON

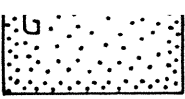
FORMAAT 95 x 171

BLAD 1 van 2

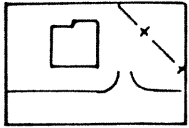
KuiperCompagnons

Bureau voor Ruimtelijke Ordening en Architectuur BV

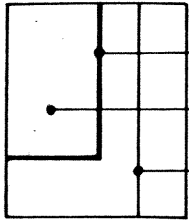
Weena 723 Postbus 29059 3001 GB Rotterdam Telefoon 010-4 33 00 99
 Utrechtsestraat 59 Postbus 973 6800 AZ Arnhem Telefoon 085-5170 60



AANDUIDINGEN



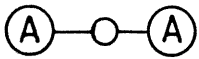
Bestaande bebouwing en topografische gegevens




Bebouwingsgrens

Bebouwingsvlak

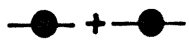
Bestemmingsgrens



Plandeelgrens



Plangrens



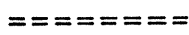
Plangrens tevens gemeentegrens




Geluidbeperkende voorzieningen met hoogteaanwijding



Keermuur



Duiker



Spoorwegviaduct



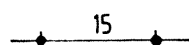
Faunapassage

12.1


Kilometeraanwijding N.S.



Straalverbindingstraject met bebouwingshoogte t.o.v. N.A.P.



Maten in meters



Dwarsprofiel



Grens bebouwingshoogte

▽
6

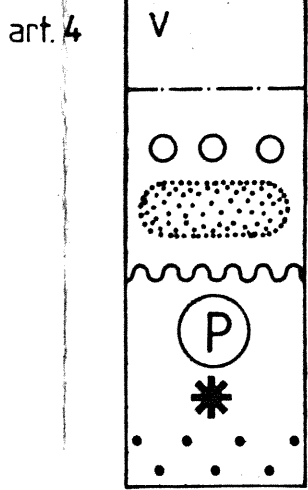
Maximum bebouwingshoogte

Behoort bij ~~besluit~~ van ~~de Raad~~
besluit van ~~de Raad~~

der gemeente Woerden van 16 december 1993

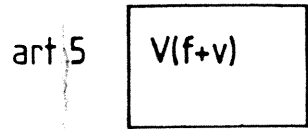
no. 7.

Mit Beleid,
De Secretaris.

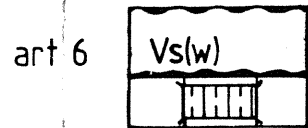


Verkeersdoeleinden

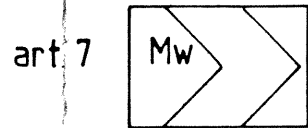
- as van de weg
- langzaam verkeer
- groenvoorzieningen
- waterweg
- parkeervoorzieningen
- kantoorvoorzieningen
- natuurontwikkeling



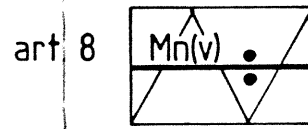
Fiets- en voetpad



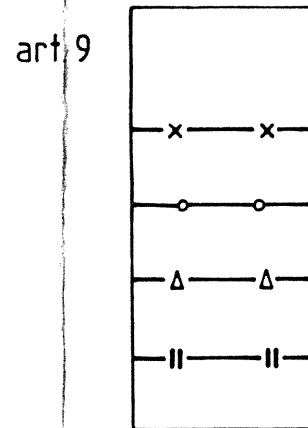
Waterweg
Brug



Primair waterkering

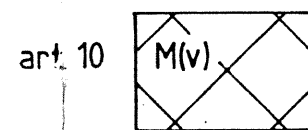


Hoogspanningsverbinding

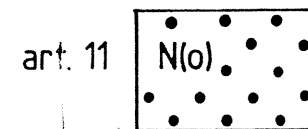


Transportleidingen

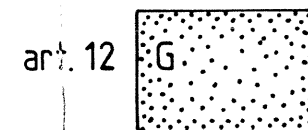
- aardgastransportleidingen - Mn(tg)
- telecommunicatieleidingen - Mn(tc)
- watertransportleidingen - Mn(wt)
- riooltransportleidingen - Mn(tr)



Verenigingsdoeleinden

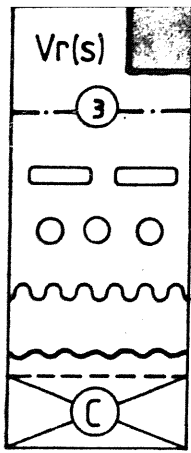


Natuurontwikkelingsgebied



Groenvoorzieningen / houtopstanden

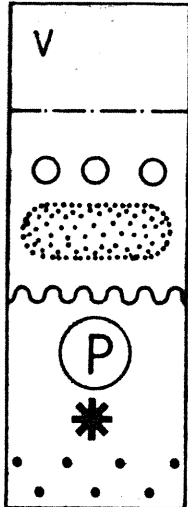
art. 3



Spoorwegdoeleinden

- geluidbeperkende voorzieningen
- wegverkeer
- langzaam verkeer
- waterweg
- waterloop
- bebouwing met cultuurhistorische waarde

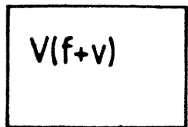
art. 4



Verkeersdoeleinden


- as van de weg
- langzaam verkeer
- groenvoorzieningen
- waterweg
- parkeervoorzieningen
- kantoorvoorzieningen
- natuurontwikkeling

art. 5



Fiets- en voetpad

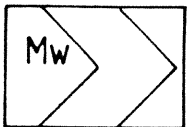
art. 6



Waterweg

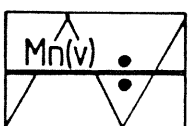
Brug

art. 7



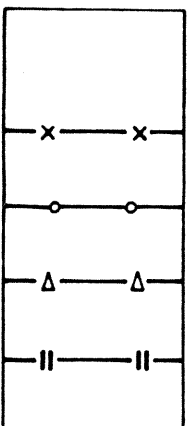
Primair waterkering

art. 8



Hoogspanningsverbinding

art. 9



Transportleidingen

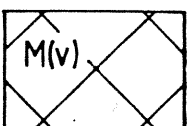
- aardgastransportleidingen - Mn(tg)

- telecommunicatieleidingen - Mn(tc)

- watertransportleidingen - Mn(wt)

- riooltransportleidingen - Mn(tr)

art. 10

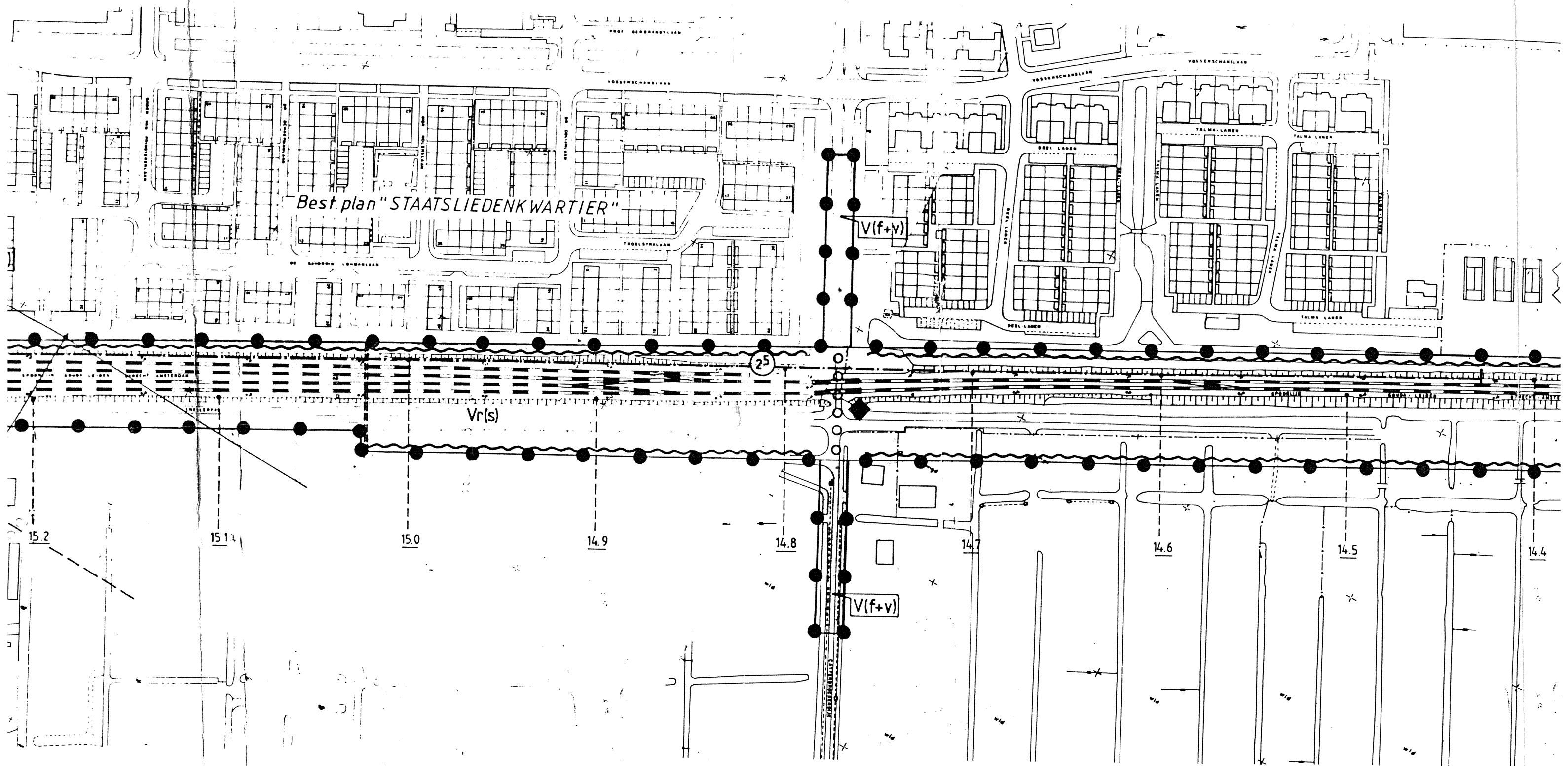


Verenigingsdoeleinden

Best plan "DEN OUDSTEN"



Best plan "STAATSLIEDENK WARTIER"



15.2

15.1

15.0

14.9

14.8

14.7

14.6

14.5

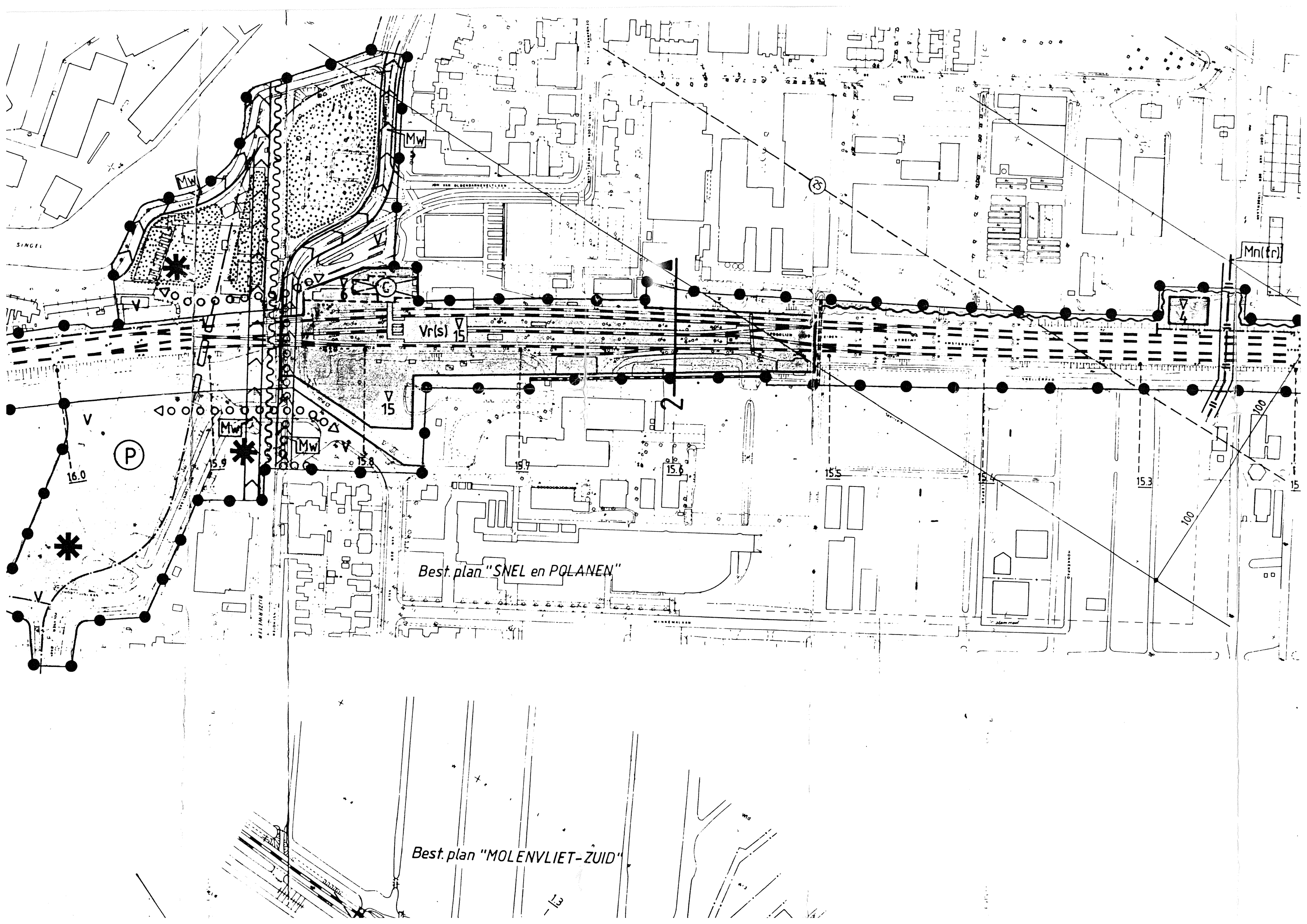
14.4

V(f+v)

V(f+v)

25

Vr(s)



Best. plan "SNEL en PQLANEN"

Best. plan "MOLENVLIET-ZUID"

SINGEL

Mw

Mw

Mn(fr)

Vr(s) 15

V 15

Mw

Mw

15.9

15.8

15.7

15.6

15.5

15.3

15

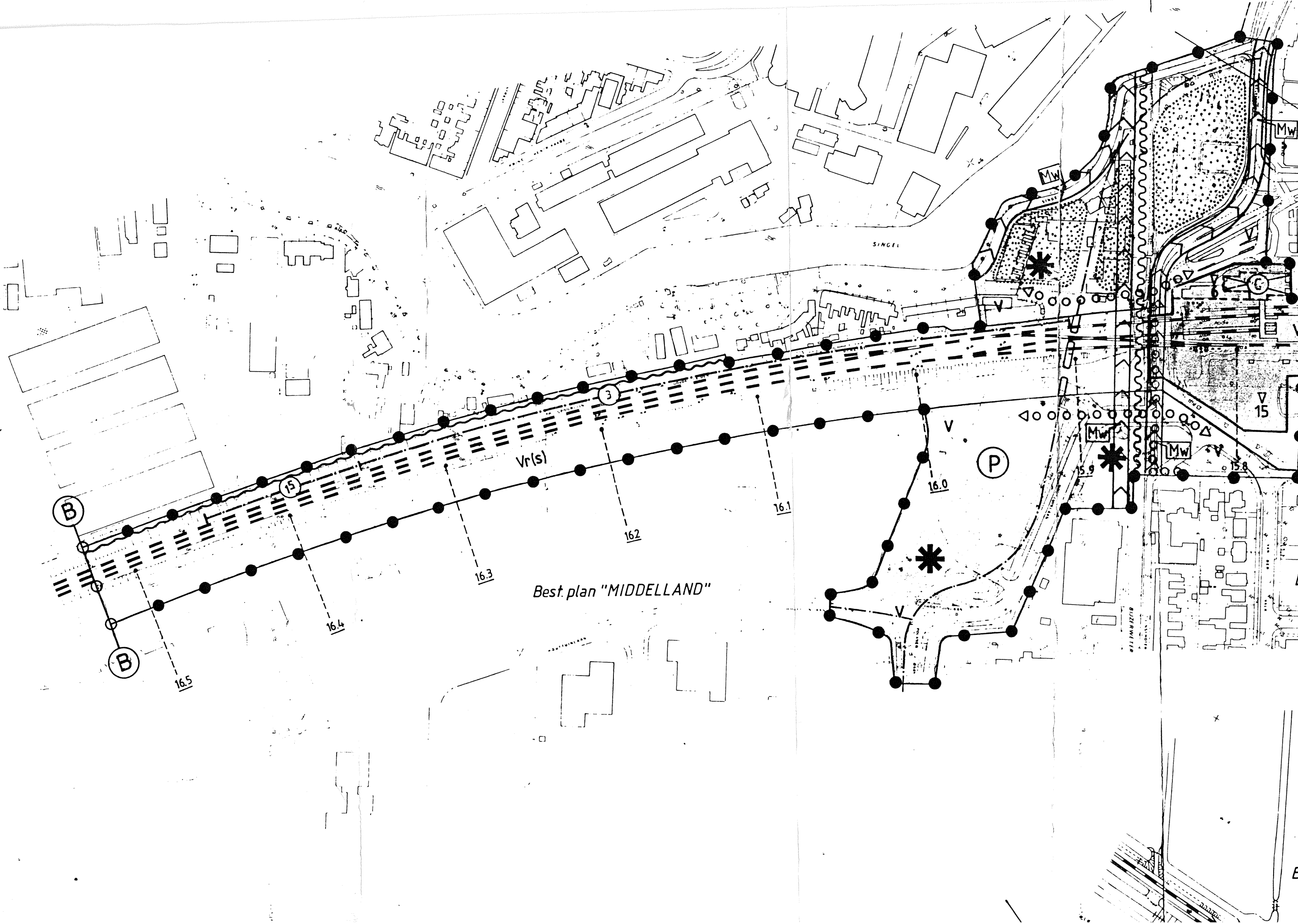
P

16.0

100

100

1/3



Best plan "MIDDELLAND"